

Dorset County Council



Wildlife and Countryside Act 1981

**Dorset County Council
County of Dorset Definitive Map and Statement of Rights of Way**

**Dorset County Council (Part of Bridleway 2, Piddletrenthide to be Upgraded to
Restricted Byway)
Definitive Map and Statement Modification Order 2015**

This Order is made by Dorset County Council under section 53(2)(b) of the Wildlife and Countryside Act 1981 ("the Act") because it appears to that authority that the County of Dorset Definitive Map and Statement require modification in consequence of the occurrence of an event specified in section 53(3)(c)(ii) namely, that a highway shown in the map and statement as a highway of a particular description ought to be there shown as a highway of a different description and section 53(3)(c)(iii) namely, that any other particulars contained in the map and statement require modification.

The authority have consulted with every local authority whose area includes the land to which the order relates. The Dorset County Council hereby order that:

1. For the purposes of this order the relevant date is 7 January 2015.
2. The County of Dorset Definitive Map and Statement shall be modified as described in Part I and Part II of the Schedule and shown on the map attached to the Order.
3. This order shall take effect on the date it is confirmed and may be cited as the "Dorset County Council (Part of Bridleway 2, Piddletrenthide to be Upgraded to Restricted Byway) Definitive Map and Statement Modification Order 2015".

SCHEDULE

(The points specified relate to the map attached to the Order and their positions are identified by national grid references)

Part I

Modification of definitive map Description of way to be upgraded

Part of Bridleway 2, Piddletrenthide (to be renumbered Restricted Byway 44) in the West Dorset District:

A – B – C From the C97 road at Folly, to the north of the Old Fox, at point A (ST
– D – E – 72830319), west north west along a track, hedged on both sides, to the
F eastern edge of Kithill Plantation at point B (ST 72670325), then generally
west south west, down a steep hill and along the track, through Kithill
Plantation to point C (ST 72520323), then west north west along a track
hedged on both sides to point D (ST 72400329), then west north west across
the field, along the track parallel with the field boundary, and crossing into the
next field at point E (ST 72290331), continuing west north west at Ball Hill to
its junction with Bridleway 3, Alton Pancras at the parish boundary on the
eastern side of Watcombe Wood at point F (ST 71970340).
Width: The width of this part of Bridleway 2 varies: 8 metres at point A (ST
72830319), between point A (ST 72830319) and point C (ST 72520323), 5
metres widening to 9.14 metres (30 feet) between point C (ST 72520323) and
point F (ST 71970340).
Limitations: Field gates at points C (ST 72520323) and F (ST 71970340) (as
indicated in the 1825 Plush Inclosure Award).

Part II

Modification of definitive statement Variation of particulars of way

Bridleway 2, Piddletrenthide

Delete:

From: 731995

To: 719035

Path No 14 south of Whitcombe via Dole's Ash, Plush Hill and Folly to parish boundary on Ball Hill.

Add:

Bridleway 2, Piddletrenthide

From: 731995

To: ST 72830319

Path No 14 south of Whitcombe via Dole's Ash, Plush Hill to C97 Road at Folly.

Restricted Byway 44, Piddletrenthide

From: ST 72830319 To: ST 71970340


From the C97 road at Folly, to the north of the Old Fox, at ST 72830319, west north west along a track, hedged on both sides, to the eastern edge of Kithill Plantation at ST 72670325, then generally west south west, down a steep hill and along the track, through Kithill Plantation to ST 72520323, then west north west along a track hedged on both sides to ST 72400329, then west north west across the field, along the track parallel with the field boundary, and crossing into the next field at ST 72290331, continuing west north west at Ball Hill to its junction with Bridleway 3, Alton Pancras at the parish boundary on the eastern side of Watcombe Wood at ST 71970340.

Width: The width of this part of Bridleway 2 varies: 8 metres at ST 72830319, between ST 72830319 and ST 72520323, 5 metres widening to 9.14 metres (30 feet) between ST 72520323 and ST 71970340.

Limitations: Field gates at ST 72520323 and ST 71970340 (as indicated in the 1825 Plush Inclosure Award).

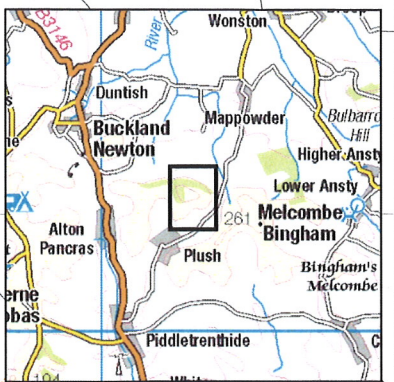
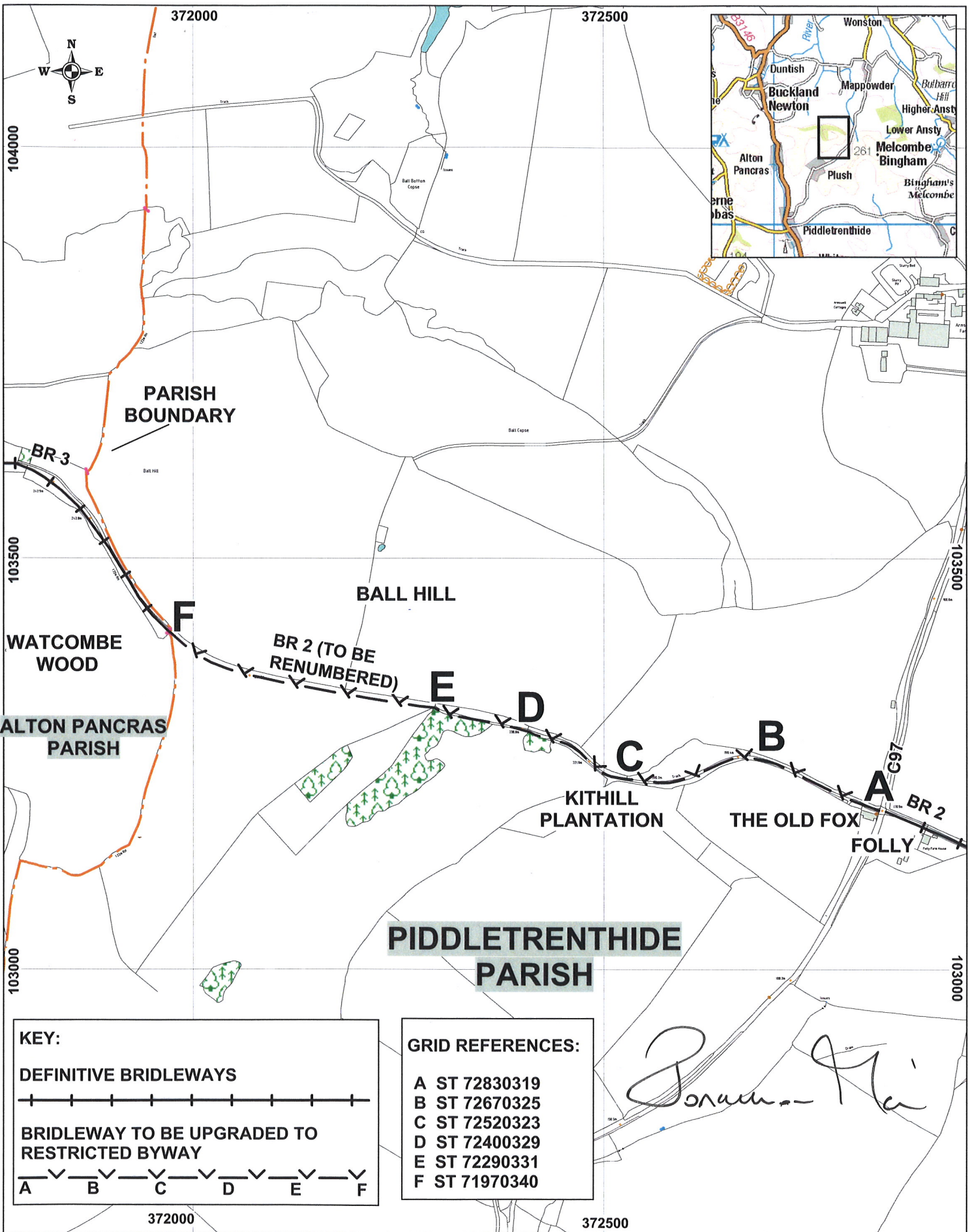
Dated this 6TH day of FEBRUARY 2015

THE COMMON SEAL OF THE
DORSET COUNTY COUNCIL
was fixed in the presence of:-



41/15

Authorised Signatory



KEY:

DEFINITIVE BRIDLEWAYS

BRIDLEWAY TO BE UPGRADED TO RESTRICTED BYWAY

A B C D E F

GRID REFERENCES:

A ST 72830319
 B ST 72670325
 C ST 72520323
 D ST 72400329
 E ST 72290331
 F ST 71970340

Jonathan Hill

DORSET COUNTY COUNCIL (PART OF BRIDLEWAY 2, PIDDLTRENTHIDE TO BE UPGRADED TO RESTRICTED BYWAY) DEFINITIVE MAP AND STATEMENT MODIFICATION ORDER 2015

Ref: 12/16/3
 Date: 05/01/2015
 Scale 1:6000
 Drawn By: KJS
 Cent X: 372356
 Cent Y: 103424

GEOGRAPHICAL INFORMATION SYSTEMS

Dorset County Council

© UK Perspectives 2002 & © Getmapping 2005 & 2009
 © Crown Copyright 2015. OS Licence Number 100019790